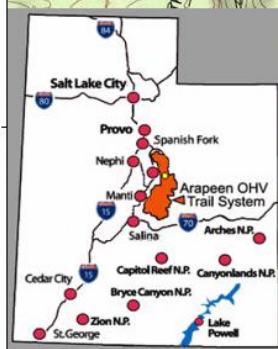


East Mountain- Joes Valley Loop, Elevation 10,375'

111.40000° W 111.36667° W 111.33333° W 111.30000° W 111.26667° W 111.23333° W WGS84 111.18333° W

Trailhead is 18.3 mi.
East of Fairview
on HWY 31

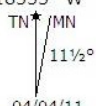
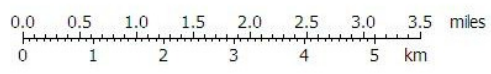
to Mt. Pleasant



to Spring City

Map created with TOPOIC ©2010 National Geographic

111.40000° W 111.36667° W 111.33333° W 111.30000° W 111.26667° W 111.23333° W WGS84 111.18333° W



04/04/11

